











East (CH1903+/LV95): 2'677'447.617
 North (CH1903+/LV95): 1'265'987.019
 0 MD referenced to top rig cellar at: 417.98 m a.s.l (LFP3)
 Structural geology experts: A. Ebert, S. Cioldi, E. Hagerstedt
 QC-structural geology expert: K. Decker
 Project managers: M. Gysi, HP. Weber, M. Stockhecke

Composite plot date: 19.10.2021
 Spud date: 22.01.2021
 End of drilling date: 27.06.2021

Structural geology plot 1:100 (1'215.00 m - 1'288.87 m MD log depth)

- Legend:**
-  Undifferentiated bedding
 -  Fractures
 -  Fault planes
 -  Stylolites
 -  Centreline fractures
 -  FDC 2: 20 to 60 m²/m³
 -  Deformed bedding
 -  Joints
 -  Mirror-like fault planes
 -  Fold axes
 -  Borehole breakouts
 -  FDC 3: 60 to 200 m²/m³
 -  Tension gashes / veins
 -  Stylolitic fault planes
 -  FDC 4: > 200 m²/m³

